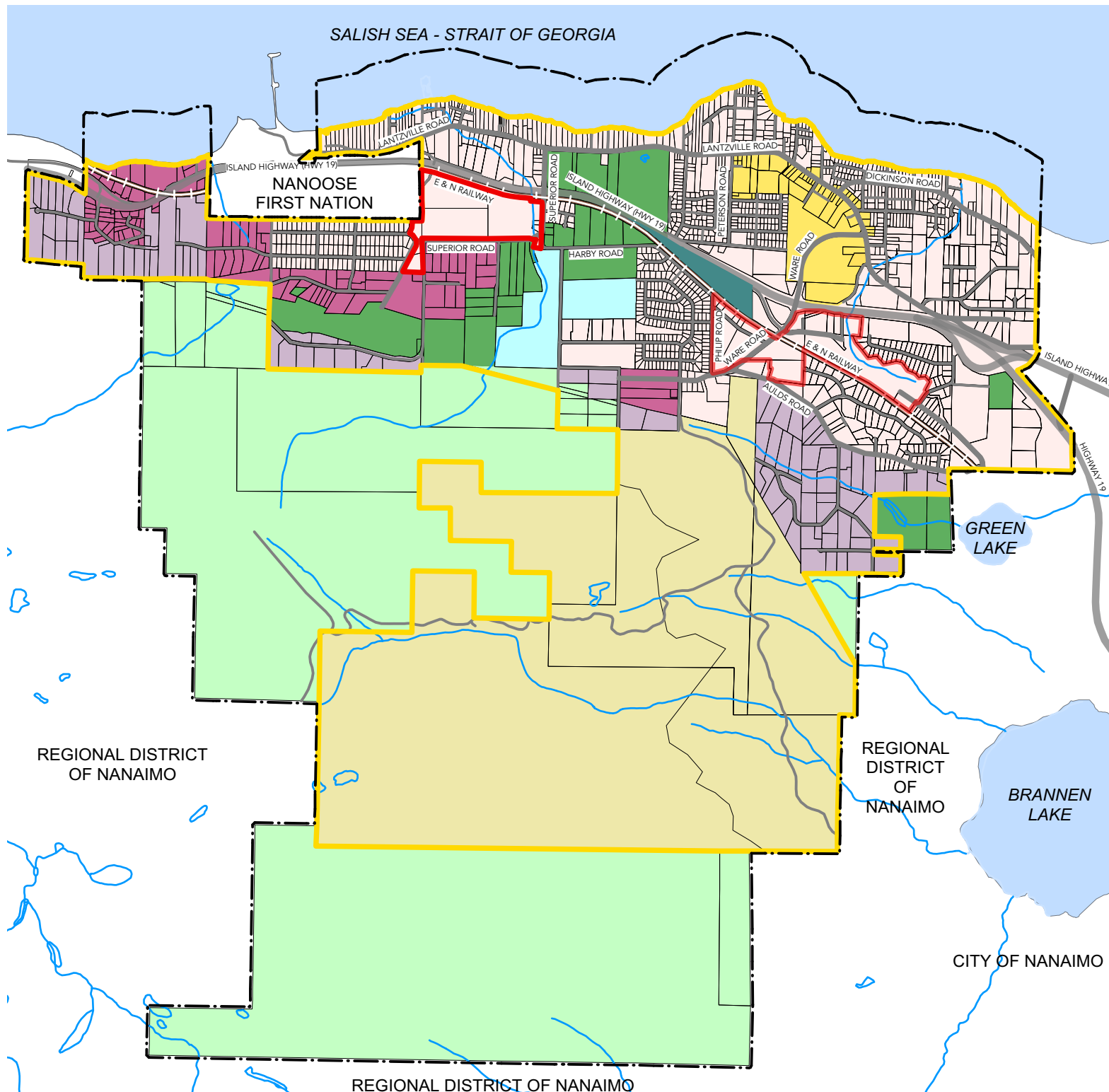


MAP 4: LAND USE DESIGNATIONS



LEGEND

- District of Lantzville Boundary
- Growth Containment Boundary
- Parcels
- Roads
- Upper Lantzville Special Plan Areas










OCP LAND USE DESIGNATIONS

- Resource - Agriculture
- Resource - Forestry
- Resource - Open Space
- Residential
- Estate Residential
- Rural Residential
- Village
- Foothills CDA
- Commercial / Industrial
- Transportation Corridor



MAP 5: VILLAGE & UPPER LANTZVILLE SPECIAL PLAN AREAS (SPAs)

LEGEND

-  District of Lantzville Boundary
-  Growth Containment Boundary
-  Parcels
-  Village Commercial Core SPA
-  Village West SPA
-  Village Lowlands SPA
-  Village South SPA
-  Upper Lantzville Ware Road SPA
-  Upper Lantzville Superior Road SPA

