













 1:12,500

 Meters

Woodlot Licence
W1475 - Unit A
Woodlot
Map


Licensee: John Gregson
Reference Map: 092F030, B062
Datum: NAD 83
Projection: BC Albers
District: DSI
Drafted by: ECON
Date: October 30, 2020

- Recreation**
-  Gate
 -  Official Recreation Trail
 -  Other Recreation Trail
 -  Road
- Woodlot**
-  Block
 -  Woodlot
 -  Reserve Area
- Other**
-  Stream
 -  Rock Bluff
 -  Hydroline
 -  Wetland