






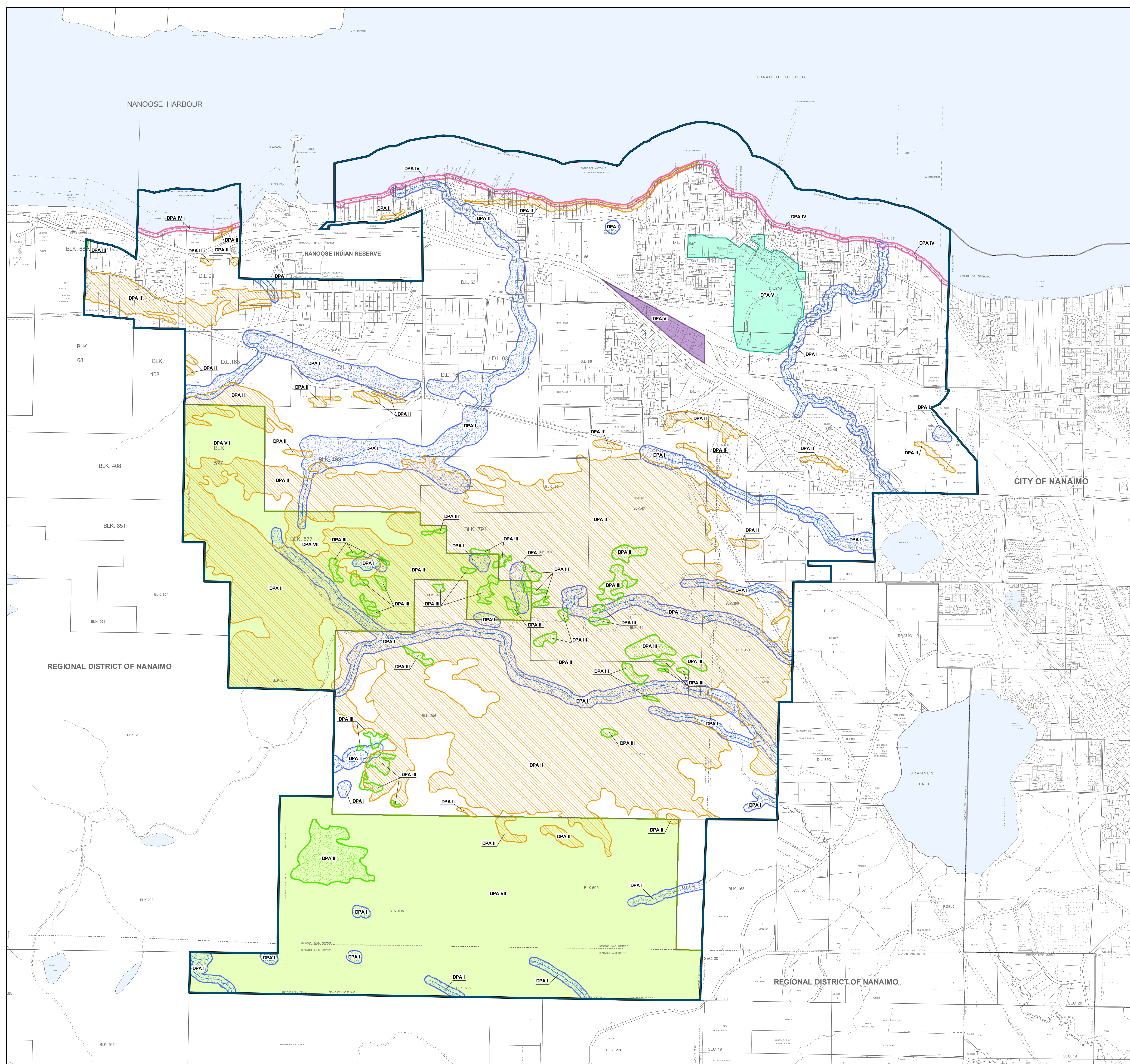


# DISTRICT OF LANTZVILLE OFFICIAL COMMUNITY PLAN

MAP NO. 10  
DEVELOPMENT PERMIT AREAS

- Legend**
-  DPA I - Watercourse Protection
  -  DPA II - Steep Slope Protection
  -  DPA III - Sensitive Ecosystems Protection
  -  DPA IV - Coastal Protection
  -  DPA V - Village Form and Character
  -  DPA VI - Lantzville Industrial Park Form and Character
  -  DPA VII - Forest Resource Lands



Mayor \_\_\_\_\_ Director of Corporate Administration \_\_\_\_\_

BYLAW NO. 50.2, 2007

